FILE: V:\1333\active\133344637\transportation_1\drawing_3\Sketches\133344637SK001.dwg

New Nouveau Brunswick
Be...in this place • Être...ici on le peut

DEPARTMENT OF TRANSPORTATION /
MINISTÈRE DES TRANSPORTS

ROUTE 1
MACKAY HIGHWAY UPGRADE PLAN /
AMÉLIERATIONS À LA ROUTE MACKAY

GREATER SAINT JOHN, NB
SCALE / ÉCHELLE 1:2000

133344637SK001
SEPTEMBER / SEPTEMBRE 22, 2009

LEGEND / LÉGENDE:

- PROPERTY BOUNDARY / PROPRIÉTÉ
- RIGHT OF WAY / DROIT DE PASSAGE
- ROADWAY ALIGNMENT / TRACÉ EN PLAN D'UNE ROUTE
- BARRIER WALL / GLISSIÈRE DE SÉCURITÉ EN BÉTON

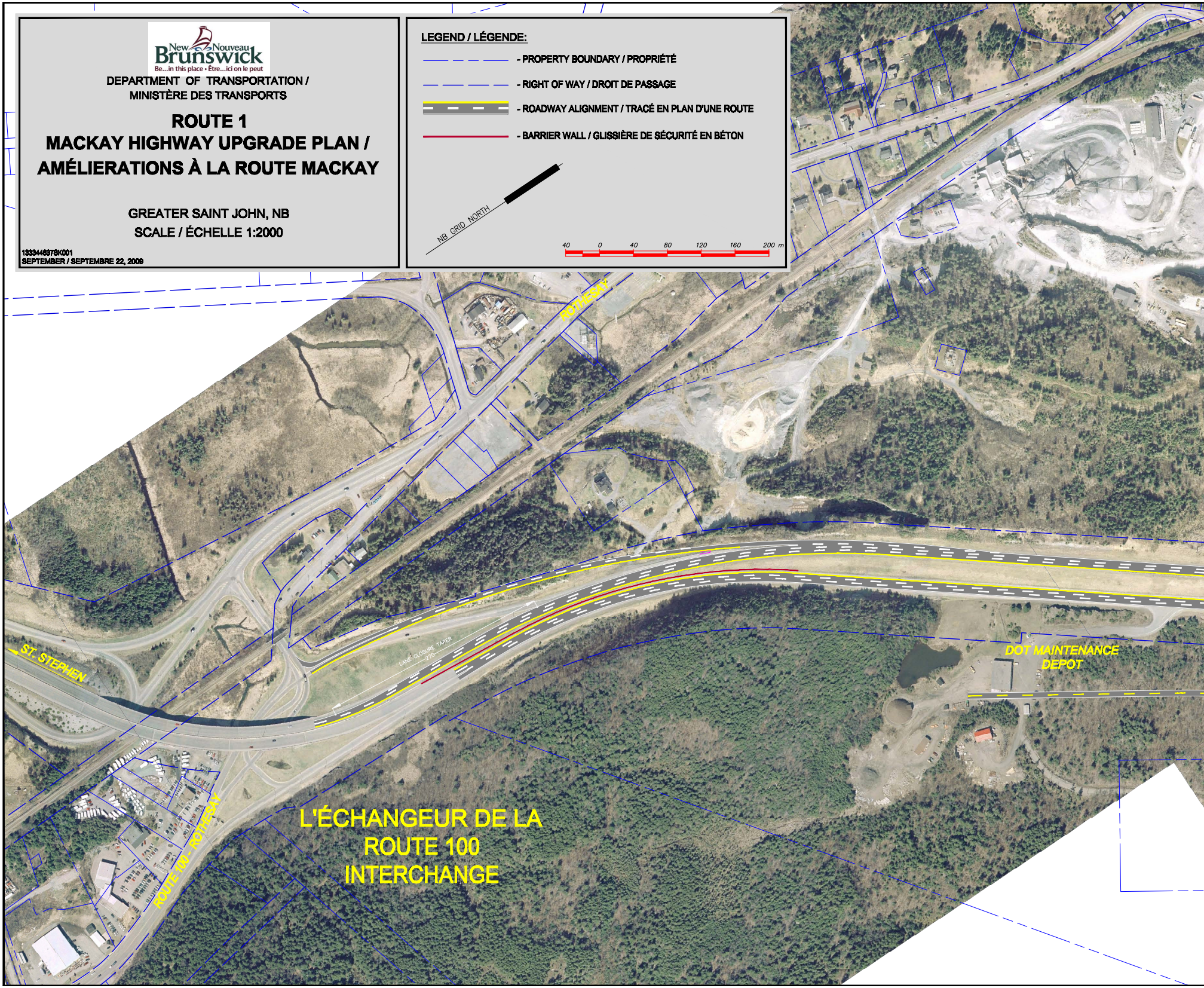
NB GRID NORTH
40
0
40
80
120
160
200 m
ROTHESAY
ST. STEPHEN
LANE CLOSURE TAPER
270
DOT MAINTENANCE
DEPOT
ROUTE 100 - ROTHESAY
L'ÉCHANGEUR DE LA
ROUTE 100
INTERCHANGE

PLOTTED:Sep 22, 2009 12:25pm rmblanchard

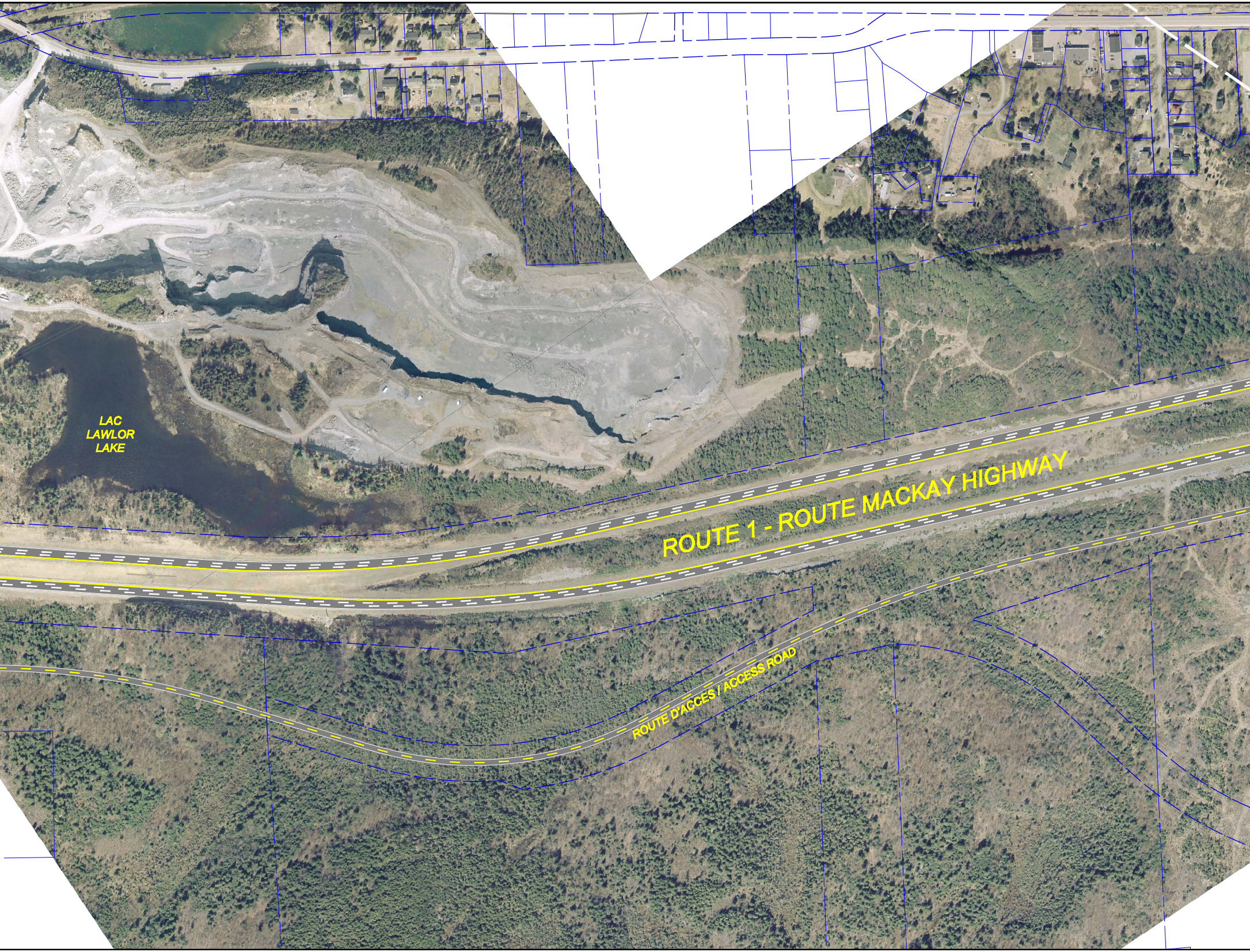
LAC
LAWLOR
LAKE
ROUTE 1 - ROUTE MACKAY HIGHWAY
ROUTE D'ACCES / ACCESS ROAD

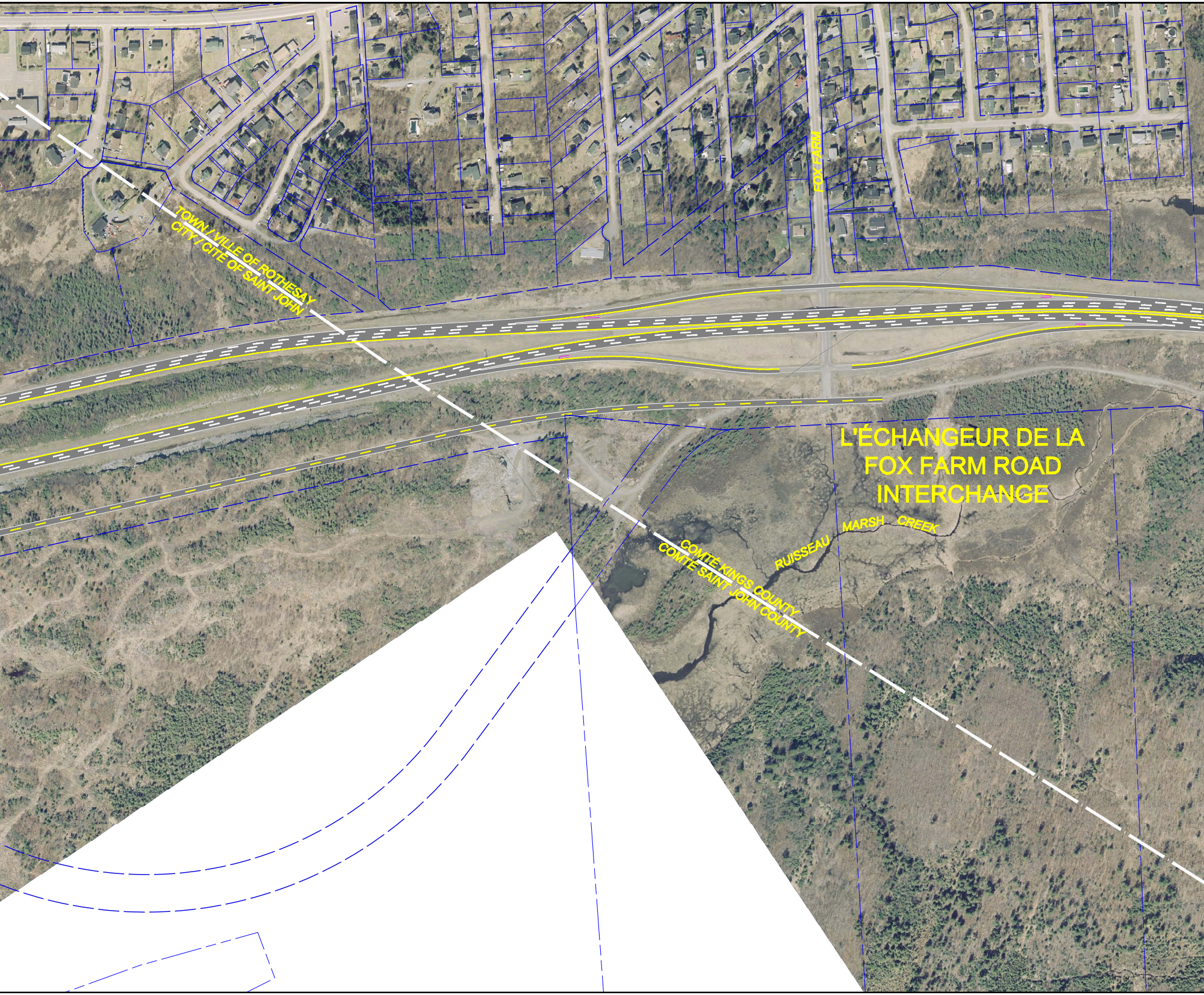
TOWN / VILLE OF ROTHESAY
CITY / CITÉ OF SAINT JOHN
FOX FARM
L'ÉCHANGEUR DE LA FOX FARM ROAD INTERCHANGE
RUISSEAU MARSH CREEK
COMTÉ KINGS COUNTY
COMTÉ SAINT JOHN COUNTY

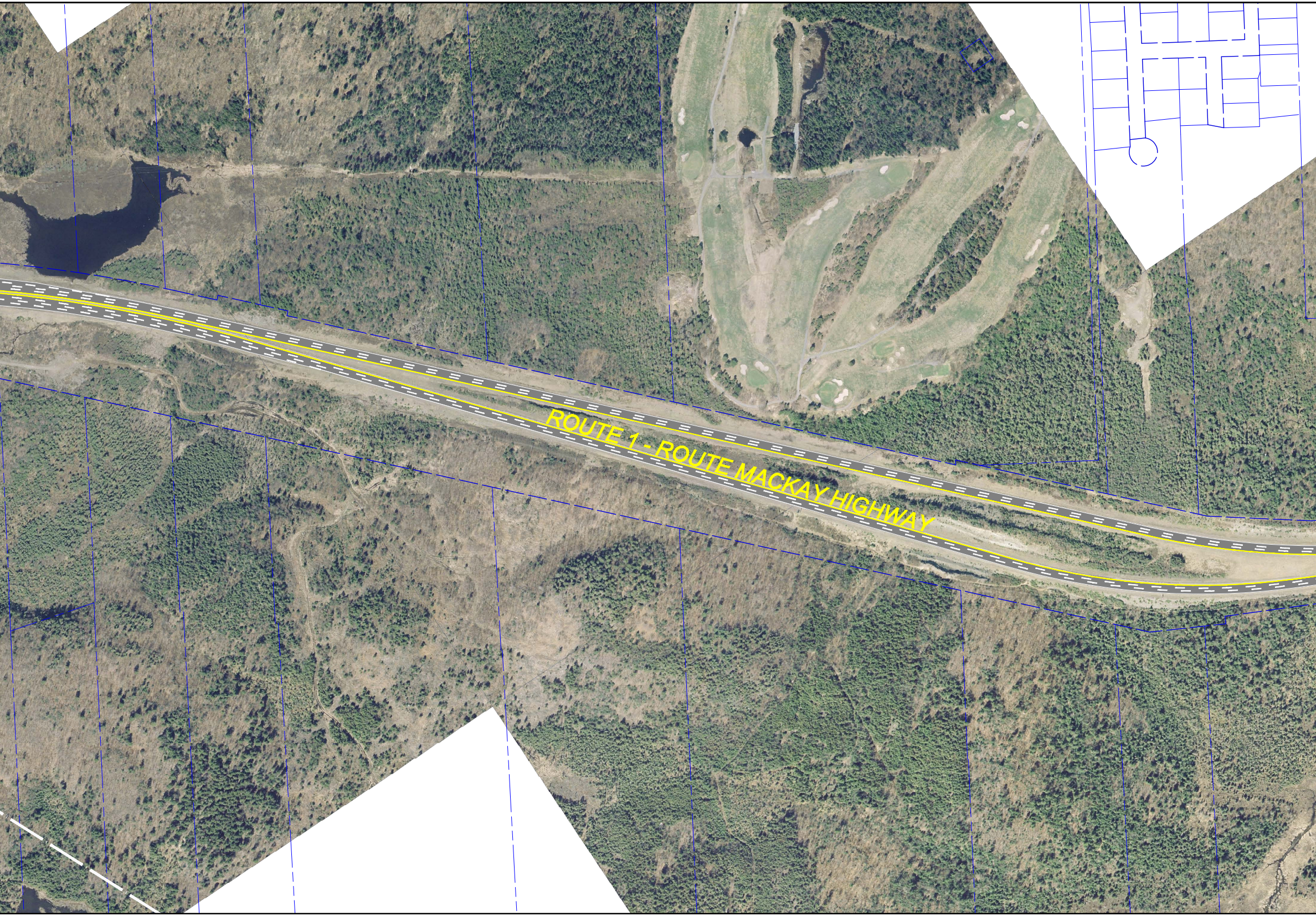
ROUTE 1 - ROUTE MACKAY HIGHWAY

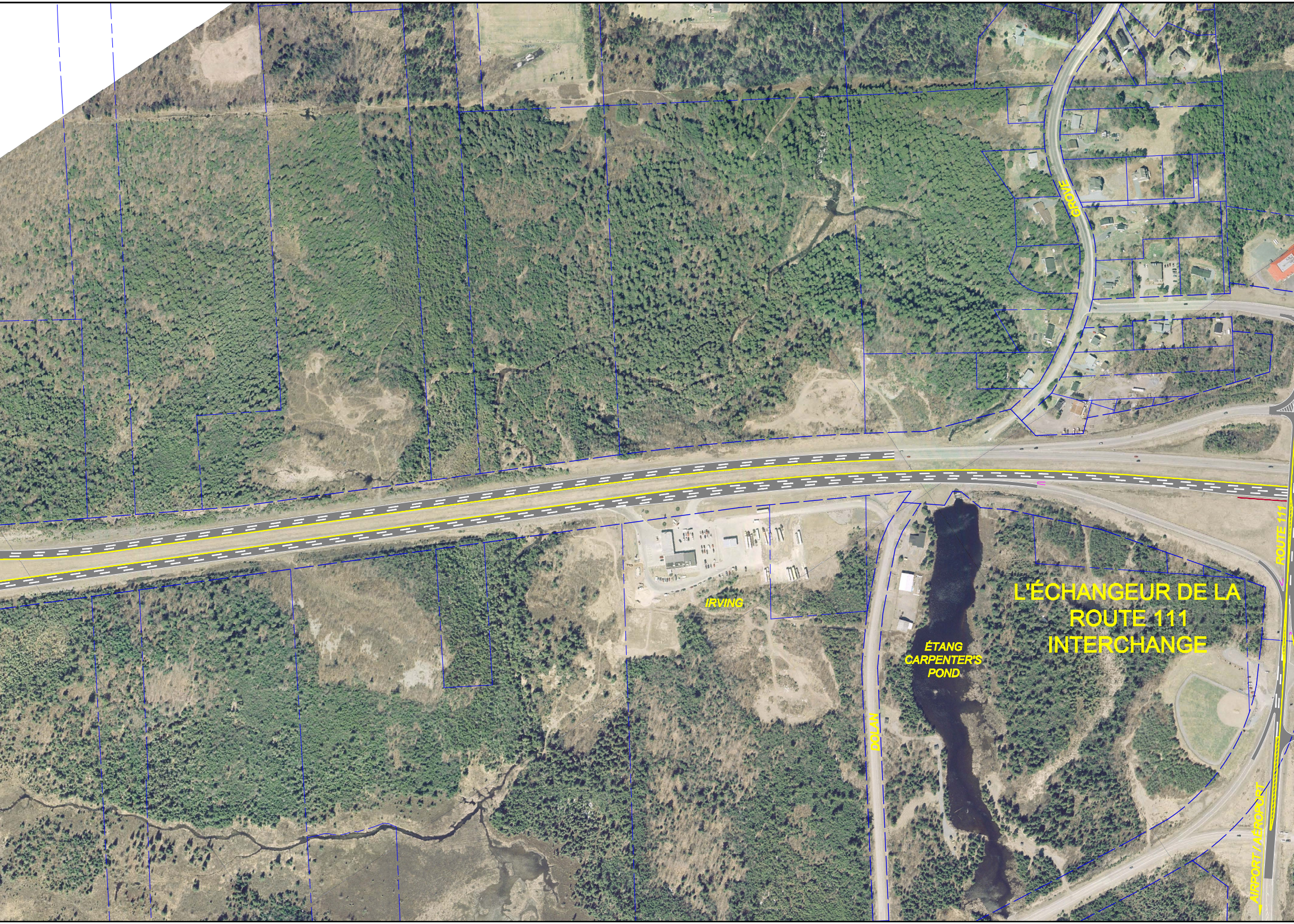
GROVE
IRVING
L'ÉCHANGEUR DE LA
ROUTE 111
INTERCHANGE
ROUTE 111
ÉTANG
CARPENTER'S
POND
DOLAN
AIRPORT / AÉROPORT


CAMPBELL
MARR
MILLENNIUM
LANE CLOSURE TAPER
270
SUSSEX